


## WP6 – Guide

6<sup>th</sup> Workshop - of the DONAUREGIONEN+ project  
15<sup>th</sup> and 16<sup>th</sup> September 2010  
Novi Sad, Serbia

Jointly for our common future




## Content

- Introduction
- Objectives
- Inputs
- Output

15<sup>th</sup> – 16<sup>th</sup> September, 2010      6<sup>th</sup> Workshop, Novi Sad      2

Jointly for our common future



## Objectives


**Main objective:**  
*Identify, summarize and review the existing strategic measures and projects for each CDR.*

**Specific objectives:**

1. *Identify the areas of CDRs according to the time accessibility*
2. *Analytically describe the CDR within the sectors (general schemes)*
3. *Identify relevant development documents related to CDR, identify relevant regional stakeholders*

15<sup>th</sup> – 16<sup>th</sup> September, 2010      6<sup>th</sup> Workshop, Novi Sad      3

Jointly for our common future




## Inputs

- Outputs of WP4
- Outputs of WP5
- Results of consultations and workshops of involved stakeholders

15<sup>th</sup> – 16<sup>th</sup> September, 2010      6<sup>th</sup> Workshop, Novi Sad      4

Jointly for our common future




## Output

Summary description of each CDR

- Identification of the CDR area
- Analytical description within 4 GS
- Identification of relevant stakeholders
- Identification and evaluation of relevant measures
- SWOT analysis of CDR
- Map outputs
- References

15<sup>th</sup> – 16<sup>th</sup> September, 2010      6<sup>th</sup> Workshop, Novi Sad      5

Jointly for our common future




## 1. Identification of the area of CDR

- Delimitation of CDR area according to time accessibility
- Defined area of CDR consist of:
  - balanced area (NUTS 3 regions where is CDR located)
  - self area of CDR
- General information about CDR

15<sup>th</sup> – 16<sup>th</sup> September, 2010      6<sup>th</sup> Workshop, Novi Sad      6

Jointly for our common future



## 2. Analytical description of current situation of CDRs within four general schemes

- Description in terms of four general schemes
- Source of data – WP4
- Main challenges:
  - select the relevant data for analysis of CDR from existing analysis of NUTS 3 region
  - ensure the compatibility of data from both sides of CDR ensuring the consistent analysis of the CDR

Jointly for our common future

15th – 16th September, 2010      6th Workshop, Novi Sad      7




## 3. Identification of relevant CDR stakeholders

Outputs from WP5

Relevant stakeholders: major municipalities, self-governing regions, physical planning organizations, research organizations and experts, potential investors, local entrepreneurs etc.

Jointly for our common future

15th – 16th September, 2010      6th Workshop, Novi Sad      8




## 4. Identification and evaluation of relevant measures

Only measures, which were identified in the partners' subregion (in WP5) from one CDR are taken into account.

After evaluation of effect of these measures on the indicators (NUTS 3 level) we can review interaction between individual regions creating one CDR

Jointly for our common future

15th – 16th September, 2010      6th Workshop, Novi Sad      9




## 5. SWOT analysis

- Summary SWOT for CDR
- Base: SWOT from WP5
- serve for identification of potential bottlenecks and development factors for strengthening the cross Danube linkages

Jointly for our common future

15th – 16th September, 2010      6th Workshop, Novi Sad      10



## 6. Map outputs

- Each CDR sector will be presented by specific map:
  - map of natural resources
  - map of spatial structure
  - map of transport infrastructure
  - map of technical infrastructure
  - set of cartograms and cartodiagrams describing main social and economic development factors
- The base for the elaboration of the maps: GIS prepared within WP 4 and WP 5.

Jointly for our common future

15th – 16th September, 2010      6th Workshop, Novi Sad      11



## Support

- Online form will be done
  - SWOT
  - Measures evaluation

Jointly for our common future

15th – 16th September, 2010      6th Workshop, Novi Sad      12